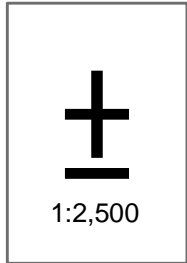
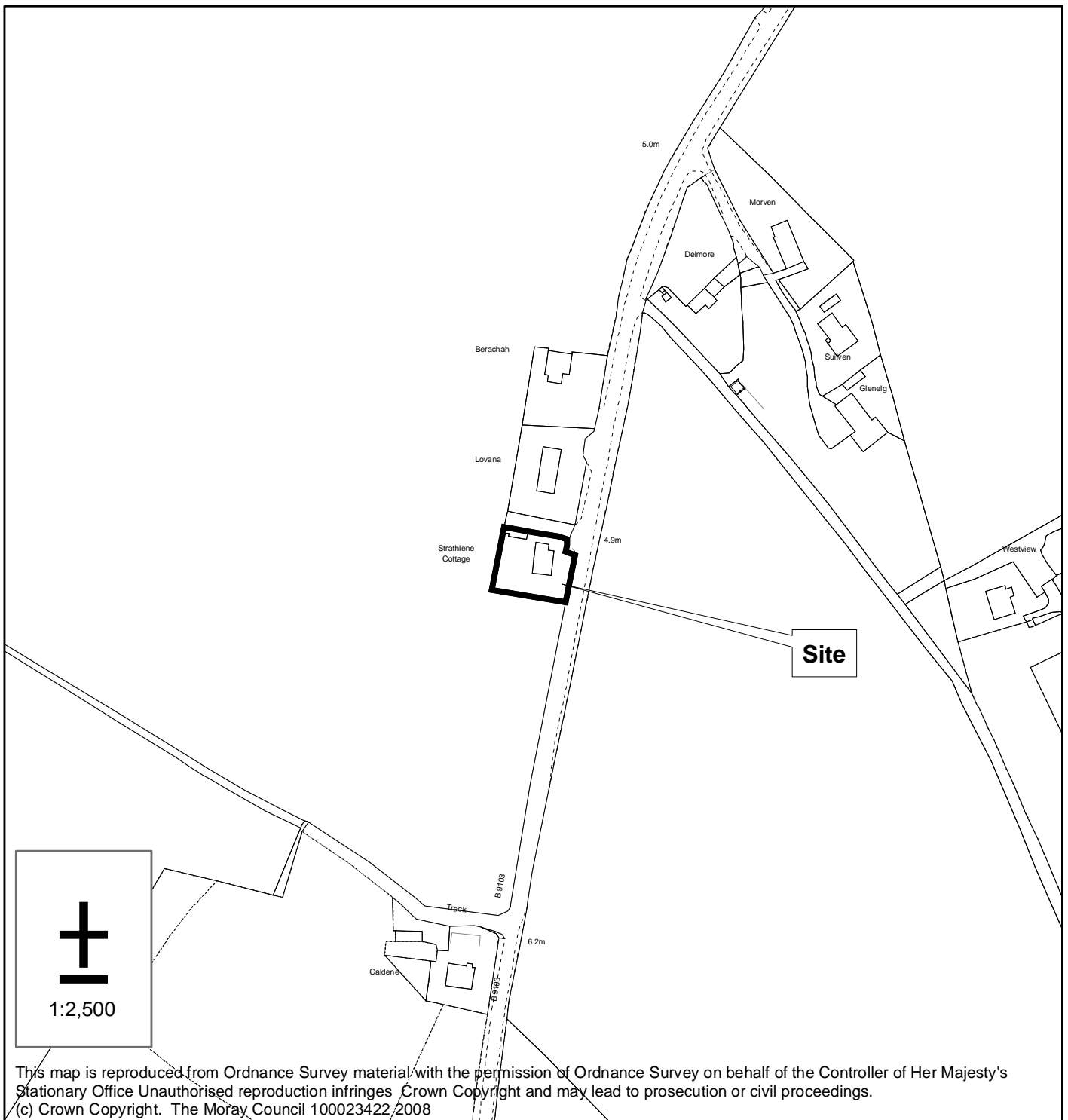



Planning Application Committee Site Plan

Planning Application Reference Number:

07/01679/FUL



This map is reproduced from Ordnance Survey material with the permission of Ordnance Survey on behalf of the Controller of Her Majesty's Stationary Office. Unauthorised reproduction infringes Crown Copyright and may lead to prosecution or civil proceedings.
 (c) Crown Copyright. The Moray Council 100023422/2008